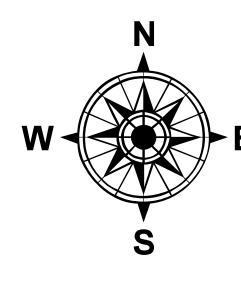
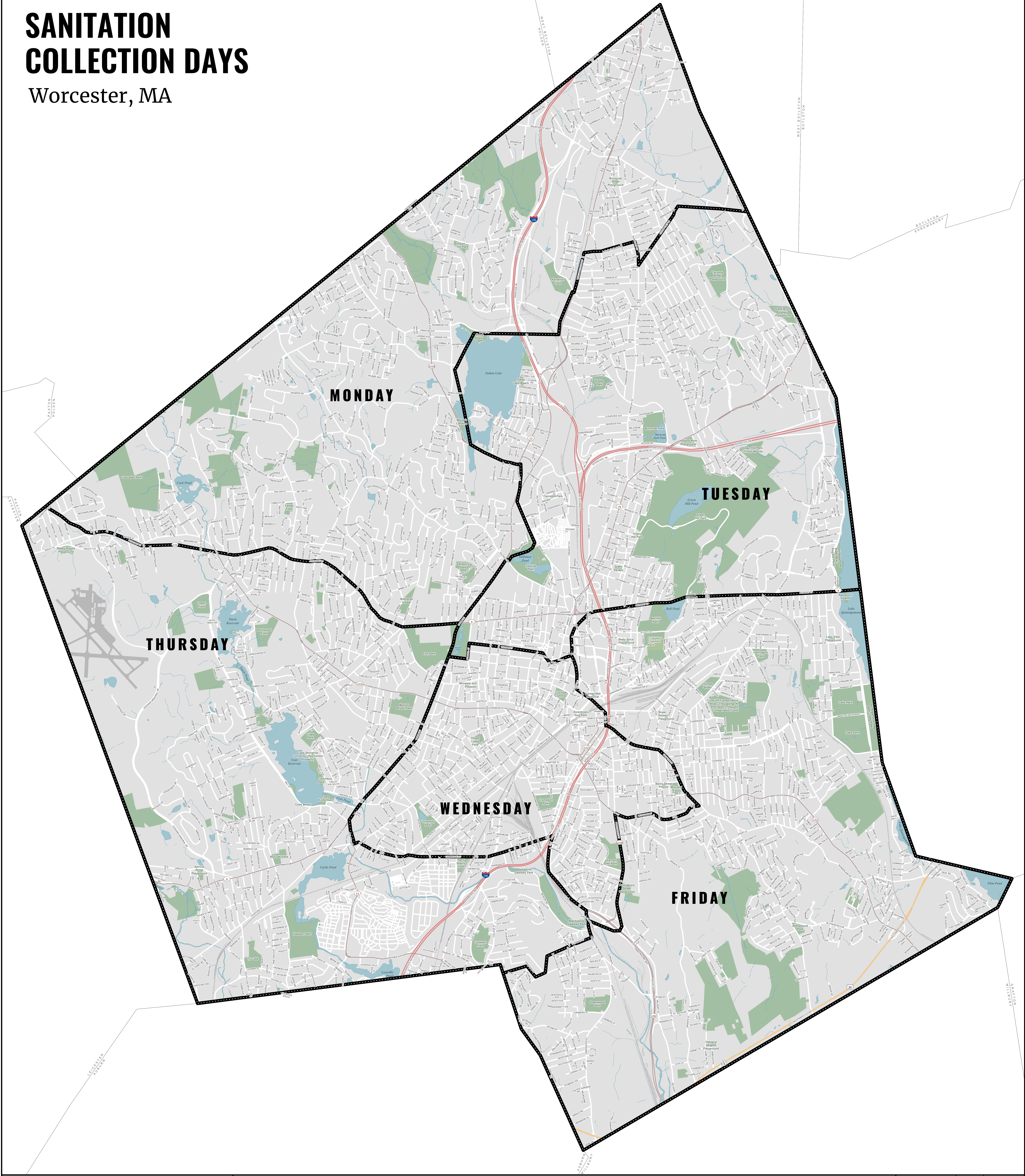


# SANITATION COLLECTION DAYS

Worcester, MA

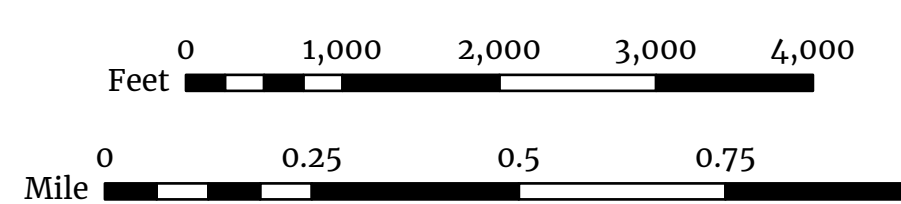


Produced by the City of Worcester  
Department of Innovation & Technology  
Geographic Information Systems Section  
Worcester, Massachusetts

Considerable effort has been made to ensure the accuracy, correctness and timeliness of data presented; however, this information is only as accurate as its sources and may not reflect the most current information. The City of Worcester assumes no liability for any errors, omissions or inaccuracies and makes no warranty, representation or guaranty of any kind, express or implied, as to the content or for any decisions made or actions taken or not taken by the user based upon any information provided on this map.

JULY 18, 2023

1:14,700  
1 inch = 1,225 feet



DATA SOURCE:  
City of Worcester Geographic Information System  
Original Data - Digitized at 1:480 scale (Data true resolution: 1 inch = 40 feet).  
Updated Using Spring 2003 Aerial Photography at 1:1,200 scale (1 inch = 100 feet).  
Further Updates Using City of Worcester Information.

COORDINATE SYSTEM:  
All map data is in the Massachusetts State Plane Coordinate system,  
North American Datum of 1983, Massachusetts Mainland Zone (4151).  
Units are measured in Feet.

